

UK SAILMAKERS

COVENTRY REEF RACE



SATURDAY
18 NOV 2023



*Register
Now*



<https://fsc.com.au/coventry-reef-race/>



Supplementary Sailing Instructions

1 Race Particulars




Name: Coventry Reef ORWA Siska and Short Haul Series FSC Success Cup Race 4 / Captain Stirling 2		Date: 18 November, 2023
Organising Authority	NoR 1	Fremantle Sailing Club
Race Category	NoR 3	Cat 4
Official Notice Board	NoR 13	ORWA Competitor Information (Race Noticeboard)
Changes to SSI's		Any change to the supplementary sailing instructions will be posted before 0800 on the day it will take effect, except any change to the schedule of races will be posted by 1800 on the day before it will take effect.
Notice to Competitors / Changes to race documents	SI 4	On the day of racing (and prior to the first Warning Signal) – 'Code Flag L' will be displayed as noted in Signals made ashore, on the Race Committee Boat and changes broadcast on the dedicated VHF race channel (or given orally by any other means). (refer RRS 90.2(c))
Signals made ashore		Will be displayed on the main flag mast on the lawn at the western side of the Fremantle Sailing Clubhouse.
Listening watch	SI 16	VHF 16, VHF 72 and VHF 82
Race channels	SI 16	VHF 72 and VHF 82
Shorten course		[NP] Shortening Course Signals may be broadcast on VHF 72 and 82 This is in addition to the requirements of RRS 32.
Penalty system		RRS 44.1 two-turns penalty applies.
Hearing requests	SI 17	A 'request for a hearing' shall be in writing and lodged with the Race Committee within 60 minutes after the finishing time of the last boat in the relevant fleet in its last race of the day. If required, hearing request forms are available from: FSC Hearing Request Form In the event of a protest as per RRS 61.1(a), the protesting boat shall also inform the other boat by radio on VHF 72 at the first reasonable opportunity. This changes ORWA SI Hearing Requests
Radio check / logging on	SI 16	Call sign - 'Fremantle Race Control' on VHF 72 From 0830hrs up until the first warning signal.



Rounding reports	SI 16	As per SSI 3 below
Trackers	SI 16	Will not be provided for this race
Time limit		Will not be applied for this race
Announcement of Results		Results/presentations will be held in the FSC Bar area after the last boat finishes. The Race Committee vessel may make a sound signal approximately 30 minutes prior to announcement of results.
Trophies and Prizes		IRC Divisions 1, 2 and Double Handed (if 3 entries or more) PHS Divisions 1, 2 and Double Handed (if 3 entries or more) Double Handed results and prizes will be combined with Division 2 if there are less than 3 entries in the DH division

2 Divisions/warning signal

Scheduled time of the warning signal for each Division are:

Division	Warning Signal	Flag
Double Handed*	0925	Naval Numeral 4 
Division 2	0925	Naval Numeral 2 
Division 1	0930	Naval Numeral 1 

Courses and Marks next page



3 Courses and Marks

The course(s) for this race/event are as below, please note no course selection information will be released prior to the start as per SI 10.1

Course number 1 (~48Nm) Course signal

Mark	Coordinates	<u>Leave to</u>	Comment/rounding report
Start	As per SI 10		
Day buoy	As per SI 10.2		
Cockburn Sound Red “B” Channel Marker	32° 04.255’S 115° 41.423’E	Port	
Gate: Cockburn Sound Red “J” Channel Marker	32° 07.103’S 115° 42.064’E	Port	
Gate: Cockburn Sound Green “10” Channel Marker	32° 07.455’S 115° 42.038’E	Starboard	
Cockburn Sound Green “12” Channel Marker	32° 08.160’S 115° 42.185’E	Starboard	
Eastern Challenger Passage Lead Beacon	32° 08.729’S 115° 40.258’E	Starboard	
Challenger Passage Outer Starboard Buoy	32° 08.323’S 115° 38.776’E	Port	
Coventry Reef Southeast Way Point	32° 20.208’ S 115° 38.358’ E	Starboard	
Coventry Reef Southwest Way Point	32° 20.191’ S 115° 38.005’ E	Starboard	Rounding report at first reasonable opportunity after rounding on VHF 82
Champion Rock Way Point	32° 01.681’ S 115°36.339’ E	Starboard	
Western South Passage Transit Beacon	32° 01.287’S 115° 37.104’E	Starboard	Rounding report at first reasonable opportunity after rounding on VHF 72
Red “A” Harbour Entrance	32° 03.314’S 115° 43.033’E	Port	
Green “1” Harbour Entrance	32° 03.422’S 115° 43.051’E	Port	
Finish	As per SI 15 / FSC Buoy ‘B’ 32° 03.521’S 115° 44.071’E		



Course number 2 (~37Nm) Course signal

Mark	Coordinates	<u>Leave to</u>	Comment/rounding report
Start	As per SI 10		
Day buoy	As per SI 10.2		
Cockburn Sound Red “B” Channel Marker	32° 04.255’S 115° 41.423’E	Port	
Gate: Cockburn Sound Red “J” Channel Marker	32° 07.103’S 115° 42.064’E	Port	
Gate: Cockburn Sound Green “10” Channel Marker	32° 07.455’S 115° 42.038’E	Starboard	
Cockburn Sound Green “12” Channel Marker	32° 08.160’S 115° 42.185’E	Starboard	
Eastern Challenger Passage Lead Beacon	32° 08.729’S 115° 40.258’E	Starboard	
Challenger Passage Outer Starboard Buoy	32° 08.323’S 115° 38.776’E	Port	
Coventry Reef North Way Point	32° 16.270’ S 115° 37.980’ E	Starboard	Rounding report at first reasonable opportunity after rounding on VHF 82
Challenger Passage Outer Starboard Buoy	32° 08.323’S 115° 38.776’E	Starboard	
Eastern Challenger Passage Lead Beacon	32° 08.729’S 115° 40.258’E	Port	
Cockburn Sound Green “12” Channel Marker	32° 08.160’S 115° 42.185’E	Port	
Gate: Cockburn Sound Green “10” Channel Marker	32° 07.455’S 115° 42.038’E	Port	
Gate: Cockburn Sound Red “J” Channel Marker	32° 07.103’S 115° 42.064’E	Starboard	
Cockburn Sound Red “B” Channel Marker	32° 04.255’S 115° 41.423’E	Starboard	Rounding report at first reasonable opportunity after rounding on VHF 72
Red “A” Harbour Entrance	32° 03.314’S 115° 43.033’E	Port	
Green “1” Harbour Entrance	32° 03.422’S 115° 43.051’E	Port	
Finish	As per SI 15 / FSC Buoy ‘B’ 32° 03.521’S 115° 44.071’E		



Course number 3 (~48Nm) Course signal

Mark	Coordinates	<u>Leave to</u>	Comment/rounding report
Start	As per SI 10		
Day buoy	As per SI 10.2		
Western South Passage Transit Beacon	32° 01.287'S 115° 37.104'E	Port	Rounding report at first reasonable opportunity after rounding on VHF 72
Champion Rock Way Point	32° 01.681' S 115°36.339'E	Port	
Coventry Reef Southwest Way Point	32° 20.191' S 115° 38.005' E	Port	Rounding report at first reasonable opportunity after rounding on VHF 82
Coventry Reef Southeast Way Point	32° 20.208' S 115° 38.358' E	Port	Rounding report at first reasonable opportunity after rounding on VHF 82
Challenger Passage Outer Starboard Buoy	32° 08.323'S 115° 38.776'E	Starboard	
Eastern Challenger Passage Lead Beacon	32° 08.729'S 115° 40.258'E	Port	
Cockburn Sound Green "12" Channel Marker	32° 08.160'S 115° 42.185'E	Port	
Gate: Cockburn Sound Green "10" Channel Marker	32° 07.455'S 115° 42.038'E	Port	
Gate: Cockburn Sound Red "J" Channel Marker	32° 07.103'S 115° 42.064'E	Starboard	
Cockburn Sound Red "B" Channel Marker	32° 04.255'S 115° 41.423'E	Starboard	Rounding report at first reasonable opportunity after rounding on VHF 72
Finish	As per SI 15 / FSC Buoy 'B' 32° 03.521'S 115° 44.071'E		



4 Race Committee

The Organising Authority for this race appoints the following officials to carry out specific functions in the management of the race:

Role	Name	Contact
Race Officer	Trevor Milton	0419 280 268
Race Officer	Cameron Berg	0417 919 347
Sailing Office	Chris White	0408 478 414
Hearing Committee chairperson	FSC Keelboat Committee nominated	
Rear Commodore of Sail	Steve Parkinson	0413 877 359
Keelboat Captain	John Raynor	0401 935 530

5 Race Contacts

Role	Contact details	Contact details
<u>Race Officer</u>	<u>Contact during race</u>	<u>0478 637 135</u>
FSC Radio Room	Fremantle Race Control	9435 8855